

Scaled data based on original data using  
LM-79-08 Approved Method: Electrical and Photometric Measurements of Solid-  
State Lighting Products

Test Report Prepared for  
Cooper Lighting Solutions  
(formerly Eaton)

Brand: McGRAW-EDISON

Report Number: P956219

Luminaire Tested: **GALN-SB8D-940-U-SL3-HSS**

Issue Date: 1/21/2025

**Test Information**

Test Method: LM-79-08  
Report Number: P956219  
TEST IS SCALED FROM IESNA LM-79-08 TEST DATA (G2-2411-289-13)  
Test Lab: INNOVATION CENTER  
Issue Date: 1/21/2025  
Manufacturer: COOPER LIGHTING SOLUTIONS (FORMERLY EATON)  
Product Line: MCGRAW-EDISON  
Catalog Number: GALN-SB8D-940-U-SL3-HSS  
Description: GALLEON AREA AND ROADWAY HIGH DENSITY LED LUMINAIRE  
(8) 90 CRI, 4000K, 900mA LIGHTSQUARES WITH 26 LEDS EACH AND TYPE III  
SPILL LIGHT ELIMINATOR OPTICS WITH HOUSE SIDE SHIELD  
Light Source: -  
Ballast/Driver: -

**Summary**

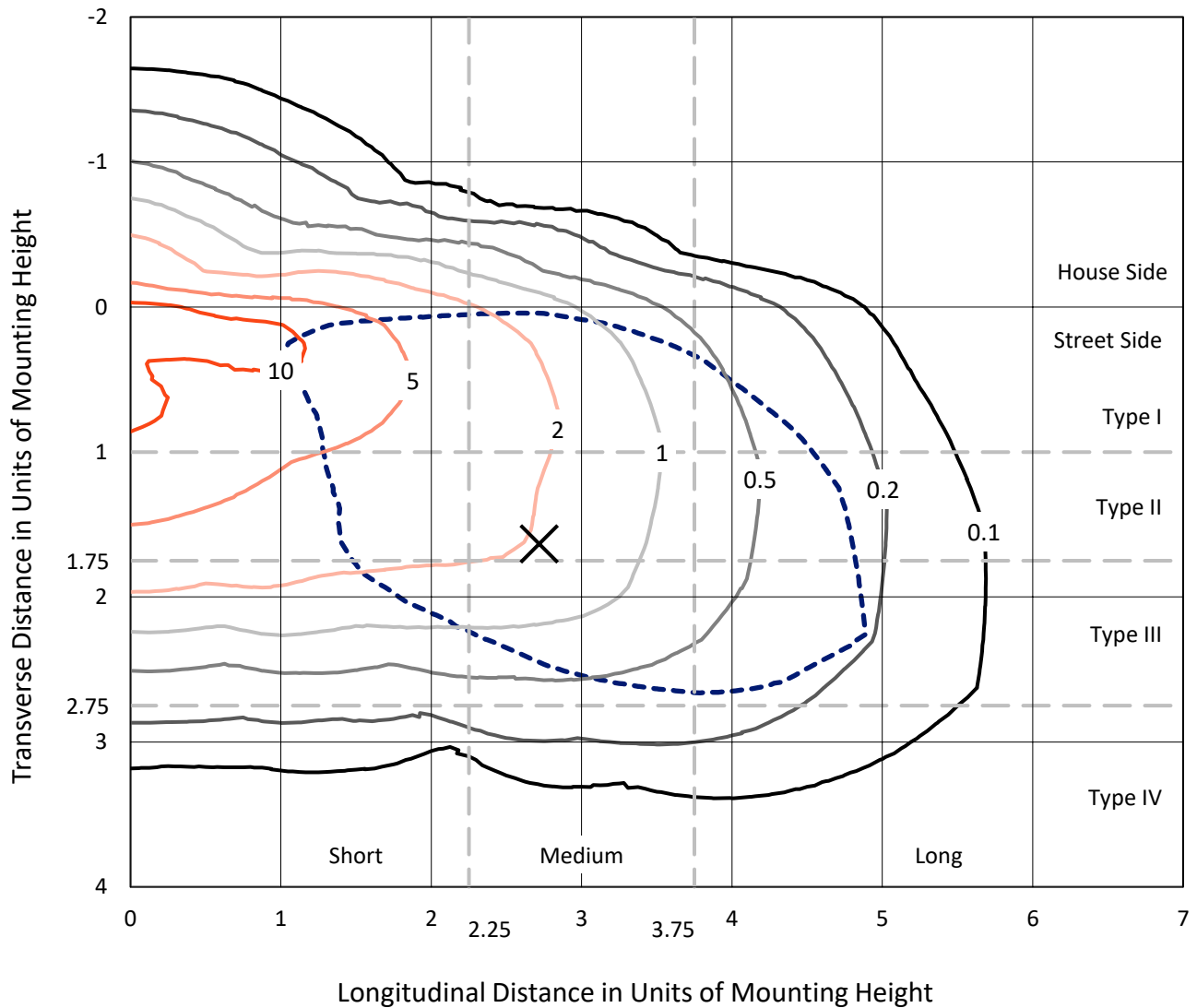
Lumens per Lamp: N/A  
Luminaire Lumens: 48018 lumens  
Efficiency: N/A  
Efficacy: 82.1 lumens/watt  
Luminous Opening: Rectangular (W 1.5' x L: 1.5' x H: 0')  
IES Classification: Type III - Medium  
BUG Rating: B3 - U0 - G5  
  
Input Watts (W): 584.9  
Input Voltage (V): NR  
Input Current (Ain): NR  
Voltage Rise (V): NR  
Power Factor: NR  
Total Harmonic Distortion (THDi): NR  
Frequency (hertz): 60  
Stabilization Time: NR  
Operation Time: NR  
Ambient Temperature (°C): NR  
Test Distance: 24 FT



REPORT NUMBER: P956219  
 CATALOG NUMBER: GALN-SB8D-940-U-SL3-HSS

### Iso-Footcandle Lines of Horizontal Illumination

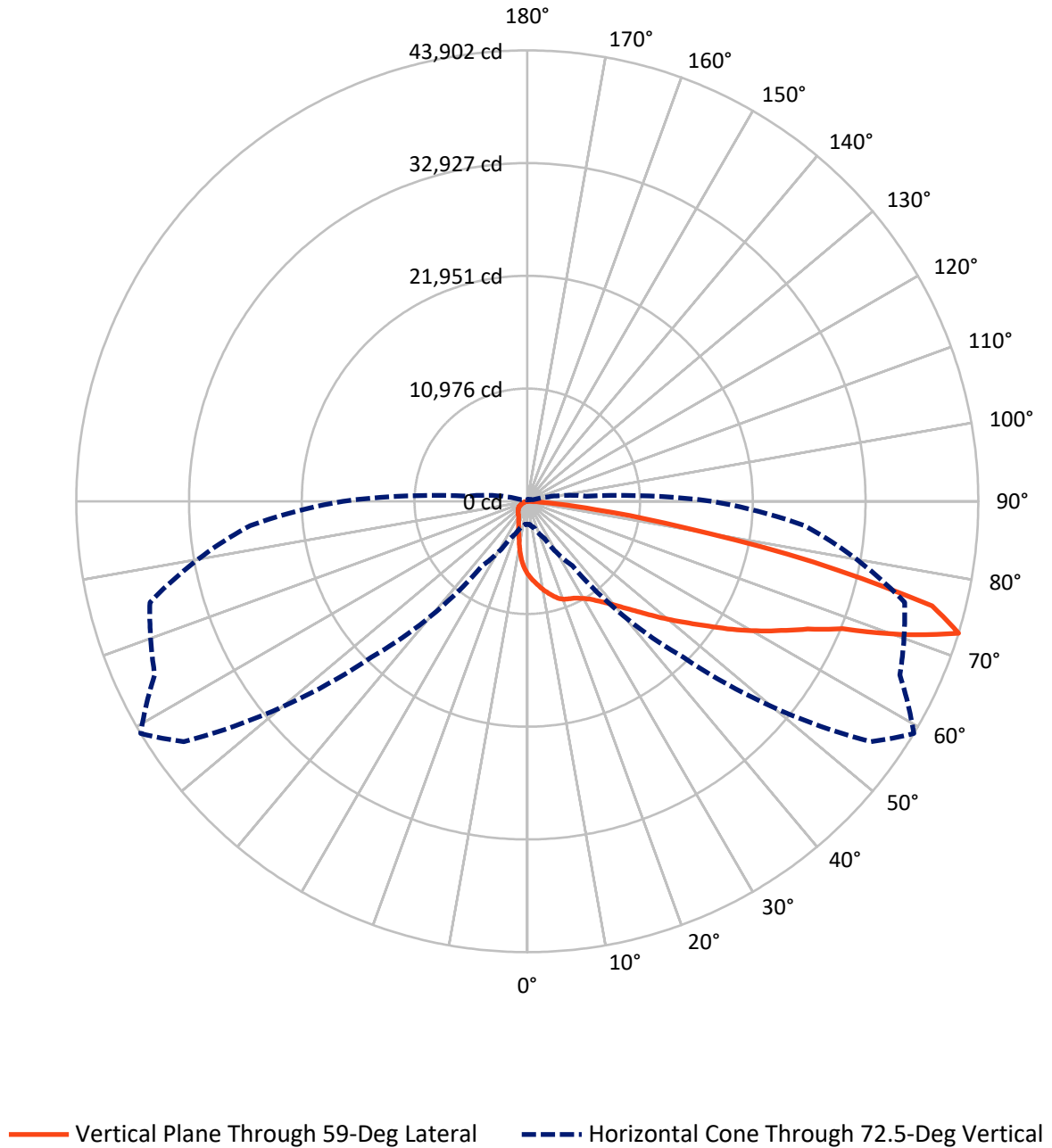
✕ Max cd  
 - - - 1/2 Max cd



Based on 25 foot mounting height. Maximum calculated value = 14.1 fc  
 Type III - Medium - N/A

REPORT NUMBER: P956219  
CATALOG NUMBER: GALN-SB8D-940-U-SL3-HSS

### Luminous Intensity Polar Plot



REPORT NUMBER: P956219  
 CATALOG NUMBER: GALN-SB8D-940-U-SL3-HSS

**FLUX DISTRIBUTION:**

		Downward	Upward	Total
<b>House Side</b>	Lumens	5071.7	0.0	5071.7
	% Fixture	10.6	0.0	10.6
<b>Street Side</b>	Lumens	42946.3	0.0	42946.3
	% Fixture	89.4	0.0	89.4
<b>Total</b>	Lumens	48018.0	0.0	48018.0
	% Fixture	100.0	0.0	100.0

**ZONAL LUMENS:**

Zone	Lumens	% Fixture
0°-10°	642.4	1.3
10°-20°	1706.4	3.6
20°-30°	2704.4	5.6
30°-40°	4340.0	9.0
40°-50°	6931.8	14.4
50°-60°	10036.4	20.9
60°-70°	11910.7	24.8
70°-80°	8841.9	18.4
80°-90°	904.0	1.9
90°-100°	0.0	0.0
100°-110°	0.0	0.0
110°-120°	0.0	0.0
120°-130°	0.0	0.0
130°-140°	0.0	0.0
140°-150°	0.0	0.0
150°-160°	0.0	0.0
160°-170°	0.0	0.0
170°-180°	0.0	0.0
0°-90°	48018.0	100.0
0°-180°	48018.0	100.0

**Coefficient of Utilization**



REPORT NUMBER: P956219

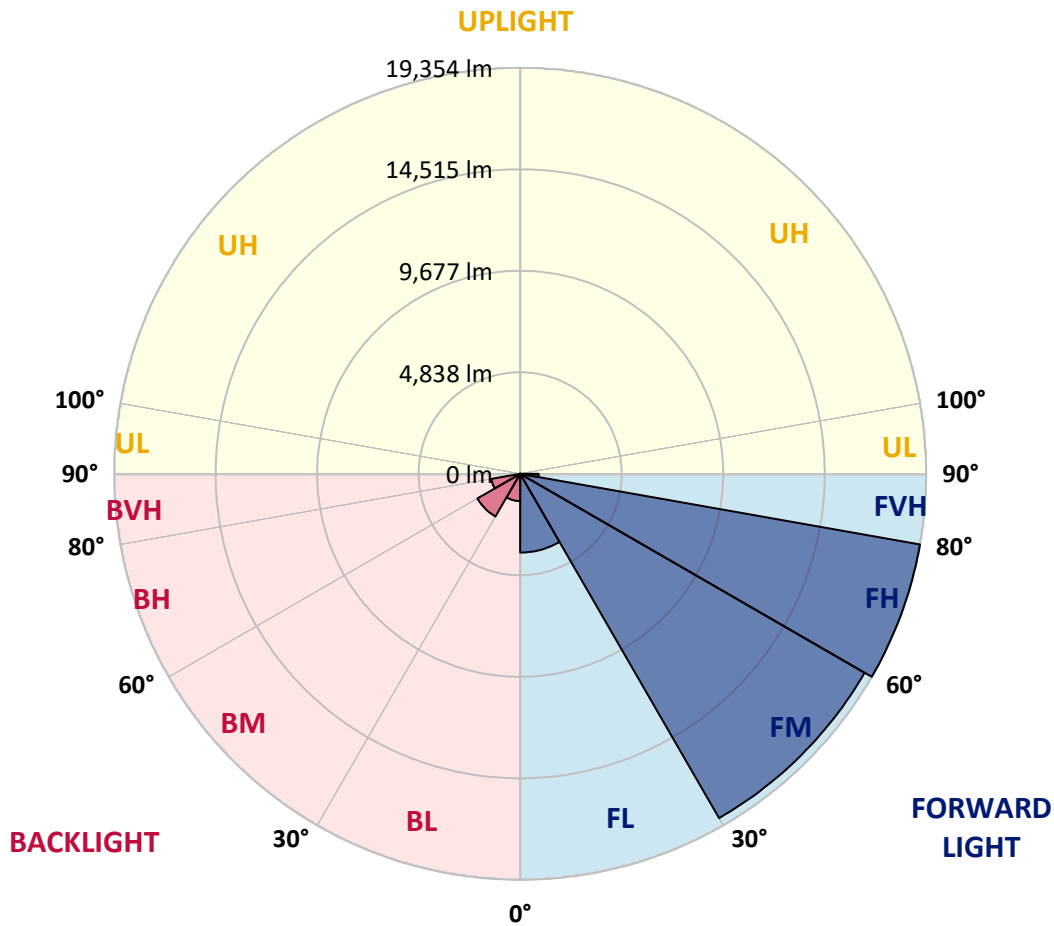
CATALOG NUMBER: GALN-SB8D-940-U-SL3-HSS

**LUMINAIRE CLASSIFICATION SYSTEM LUMEN TABLE AND BUG RATING:**

Zone	Lumens	% Fixture	Zone Rating/Lumen Limit		
			B	U	G
FL (0°-30°)	3753.9	7.8			
FM (30°-60°)	18956.8	39.5			
FH (60°-80°)	19354.0	40.3			G5
FVH (80°-90°)	881.5	1.8			G5
BL (0°-30°)	1299.2	2.7	B3/2500		
BM (30°-60°)	2351.4	4.9	B2/2500		
BH (60°-80°)	1398.6	2.9	B3/2500		G3/2500
BVH (80°-90°)	22.5	0.0			G1/100
UL (90°-100°)	0.0	0.0		U0/0	
UH (100°-180°)	0.0	0.0		U0/0	

**BUG Rating: B3-U0-G5**

Type III Medium



REPORT NUMBER: P956219  
 CATALOG NUMBER: GALN-SB8D-940-U-SL3-HSS

**CANDELA DISTRIBUTION (FULL):**

	0°	5°	15°	25°	35°	45°	55°	59°	65°	75°
0°	7100.7	7100.7	7100.7	7100.7	7100.7	7100.7	7100.7	7100.7	7100.7	7100.7
2.5°	7878.2	7834.3	7840.6	7765.3	7712.0	7655.6	7545.9	7530.2	7451.8	7313.9
5°	8564.8	8536.5	8511.5	8426.8	8317.1	8179.1	7994.2	7928.4	7784.1	7545.9
7.5°	9066.3	9031.9	9044.4	8959.8	8872.0	8718.4	8464.4	8342.2	8150.9	7787.3
10°	9163.5	9144.7	9226.2	9257.6	9257.6	9160.4	8912.7	8790.5	8511.5	8047.5
12.5°	8618.0	8621.2	8825.0	9069.5	9389.3	9480.2	9314.0	9182.3	8906.5	8323.4
15°	7981.6	7984.8	8182.3	8495.8	9019.3	9542.9	9674.5	9589.9	9304.6	8621.2
17.5°	7599.2	7583.5	7715.2	7972.2	8520.9	9257.6	9894.0	9950.4	9718.4	8950.4
20°	7545.9	7517.7	7586.6	7715.2	8107.0	8900.2	9919.1	10185.5	10144.8	9323.4
22.5°	7871.9	7828.0	7790.4	7796.7	7962.8	8602.4	9856.4	10317.2	10583.7	9771.7
25°	8517.7	8448.8	8326.5	8169.7	8135.3	8539.7	9812.5	10461.4	10991.2	10345.4
27.5°	9307.7	9210.6	8975.4	8740.3	8539.7	8715.2	9903.4	10690.3	11452.1	11013.2
30°	10176.1	10057.0	9821.9	9376.7	9056.9	9107.1	10119.7	10991.2	12041.4	11768.7
32.5°	11452.1	11176.2	10765.5	10085.2	9662.0	9530.3	10445.7	11373.7	12771.9	12775.0
35°	12546.2	12392.6	11978.7	11132.3	10263.9	10091.5	10875.2	11912.9	13784.5	14107.4
37.5°	13264.1	13054.0	12690.4	12054.0	11198.1	10668.3	11448.9	12574.4	14856.6	15624.7
40°	14066.6	13859.7	13376.9	12778.2	12282.8	11659.0	12173.1	13336.2	16032.3	17182.8
42.5°	15035.3	14765.7	14195.2	13549.4	13032.1	12963.1	13119.9	14286.1	17239.2	18875.7
45°	16173.3	15919.4	15264.2	14449.1	13994.5	13872.3	14311.2	15392.7	18584.1	20731.6
47.5°	17239.2	16944.5	16239.2	15496.2	14991.5	14605.8	15577.7	16700.0	20107.7	22672.1
50°	18145.2	17844.3	17198.5	16405.3	16063.6	15558.9	16822.3	18157.8	21618.8	24644.0
52.5°	18766.0	18499.5	17740.8	17201.6	16969.6	16715.7	18280.0	19703.3	23123.6	26449.8
55°	18624.9	18386.6	17718.9	17681.3	17665.6	17932.1	20023.1	21455.8	24656.6	28158.3
57.5°	18176.6	17907.0	17073.1	17646.8	18201.7	19016.8	21910.3	23528.0	26336.9	29769.7
60°	16856.8	16762.7	16254.8	17580.9	18427.4	20079.5	24067.2	25609.6	28155.2	31186.7
62.5°	14063.5	14145.0	14141.9	17718.9	18834.9	21289.6	26026.6	27716.3	29932.7	32550.4
65°	10530.4	10812.5	11173.1	16477.4	19380.4	23449.6	28368.4	30001.7	31738.5	34136.7
67.5°	7075.6	7301.4	7545.9	13518.0	17756.5	25719.3	32258.9	33133.6	33901.6	35895.5
70°	4050.4	4122.5	4464.2	8442.5	13687.3	25092.3	38594.7	38911.3	37127.5	38061.7
72.5°	2269.7	2244.6	2696.1	4006.5	7649.3	21487.1	40814.2	43902.2	40014.8	38027.2
75°	1517.3	1520.5	1855.9	2526.8	2981.4	15041.6	35171.3	40707.7	38284.3	33719.8
77.5°	1034.5	1069.0	1363.7	1953.1	1379.4	7339.0	23267.8	28515.7	30995.5	26039.1
80°	448.3	451.4	899.7	1401.3	931.1	2335.6	12063.4	15276.7	19440.0	14621.5
82.5°	232.0	263.3	573.7	906.0	586.2	818.2	5699.4	6674.4	8157.2	4291.8
85°	81.5	97.2	354.3	445.2	294.7	291.6	1984.4	2022.1	1727.4	645.8
87.5°	0.0	15.7	137.9	109.7	37.6	34.5	235.1	197.5	156.7	90.9
90°	0.0	0.0	0.0	0.0	0.0	0.0	0.0	0.0	0.0	0.0

REPORT NUMBER: P956219  
 CATALOG NUMBER: GALN-SB8D-940-U-SL3-HSS

**CANDELA DISTRIBUTION (continued):**

85°		90°	95°	105°	115°	125°	135°	145°	155°	165°	175°
7100.7	0°	7100.7	7100.7	7100.7	7100.7	7100.7	7100.7	7100.7	7100.7	7100.7	7100.7
7172.8	2.5°	7107.0	7022.3	6884.4	6715.1	6517.6	6411.0	6257.4	6163.4	6078.7	6081.9
7270.0	5°	7116.4	6975.3	6624.2	6251.1	5837.3	5533.2	5194.7	4956.4	4774.6	4730.7
7370.3	7.5°	7144.6	6906.3	6332.6	5711.9	5022.2	4511.2	4044.1	3749.4	3583.3	3539.4
7473.8	10°	7182.2	6831.1	6003.5	5053.6	4197.7	3583.3	3194.5	3006.4	2931.2	2874.8
7605.4	12.5°	7213.6	6752.7	5589.7	4373.3	3464.1	2984.5	2689.8	2533.1	2467.2	2426.5
7759.1	15°	7266.9	6649.3	5141.4	3740.0	2968.8	2576.9	2297.9	2181.9	2163.1	2169.4
7928.4	17.5°	7320.2	6549.0	4639.8	3244.7	2605.2	2219.6	2050.3	2031.5	2056.5	2081.6
8122.7	20°	7379.7	6404.8	4131.9	2871.6	2269.7	1971.9	1928.0	1940.5	1953.1	1997.0
8389.2	22.5°	7467.5	6222.9	3686.7	2555.0	1990.7	1852.8	1830.8	1840.2	1849.6	1893.5
8740.3	25°	7592.9	6028.6	3326.2	2263.5	1815.2	1755.6	1733.6	1733.6	1746.2	1786.9
9147.9	27.5°	7724.6	5752.7	3034.7	1993.8	1711.7	1649.0	1611.4	1611.4	1627.1	1674.1
9658.9	30°	7871.9	5501.9	2805.8	1793.2	1623.9	1542.4	1492.2	1479.7	1498.5	1558.1
10398.7	32.5°	8138.4	5338.9	2642.8	1699.2	1545.5	1445.2	1376.3	1341.8	1360.6	1429.5
11433.3	35°	8542.8	5301.2	2529.9	1652.1	1470.3	1357.4	1260.3	1207.0	1222.6	1294.7
12709.2	37.5°	9016.2	5379.6	2420.2	1589.4	1398.2	1272.8	1144.3	1075.3	1100.4	1166.2
14167.0	40°	9696.5	5705.7	2335.6	1542.4	1326.1	1172.5	1028.3	959.3	1000.1	1056.5
15684.3	42.5°	10517.8	6285.6	2313.6	1498.5	1238.3	1065.9	921.7	871.5	902.9	956.2
17217.3	45°	11536.7	7025.5	2413.9	1442.1	1141.1	962.4	837.0	808.8	818.2	871.5
18665.6	47.5°	12630.8	7784.1	2689.8	1391.9	1056.5	877.8	771.2	746.1	739.9	790.0
19988.6	50°	13737.5	8458.2	3015.8	1354.3	996.9	808.8	721.0	689.7	674.0	705.4
21295.9	52.5°	14831.6	8994.2	3229.0	1291.6	937.4	739.9	677.2	630.1	601.9	617.6
22596.9	55°	15941.3	9464.5	3241.6	1197.6	880.9	696.0	633.3	580.0	545.5	545.5
23850.9	57.5°	16979.0	9878.3	3056.6	1072.2	802.6	655.2	573.7	529.8	492.2	479.7
24963.8	60°	17897.6	10185.5	2749.4	931.1	733.6	601.9	514.1	479.7	432.6	407.5
25954.5	62.5°	18715.8	10336.0	2329.3	786.9	648.9	539.2	457.7	420.1	357.4	326.0
26960.8	65°	19408.6	10182.4	1890.4	652.1	576.8	470.2	391.9	354.3	285.3	247.7
28092.5	67.5°	20095.2	9480.2	1429.5	548.6	501.6	395.0	322.9	288.4	238.3	206.9
28917.0	70°	20183.0	8003.6	1000.1	460.8	417.0	304.1	260.2	238.3	194.4	166.2
27076.8	72.5°	17966.5	5758.9	608.2	376.2	326.0	216.3	206.9	188.1	144.2	125.4
22123.5	75°	14361.3	3530.0	357.4	282.1	216.3	153.6	153.6	134.8	97.2	81.5
15273.6	77.5°	9925.3	1846.5	210.0	181.8	128.5	90.9	100.3	81.5	47.0	37.6
6050.5	80°	3975.1	702.2	112.9	84.6	59.6	40.8	34.5	18.8	9.4	6.3
1241.5	82.5°	793.1	185.0	37.6	21.9	21.9	9.4	0.0	0.0	0.0	0.0
341.7	85°	203.8	40.8	9.4	6.3	6.3	0.0	0.0	0.0	0.0	0.0
112.9	87.5°	62.7	0.0	0.0	0.0	0.0	0.0	0.0	0.0	0.0	0.0
0.0	90°	0.0	0.0	0.0	0.0	0.0	0.0	0.0	0.0	0.0	0.0

(END O

<u>180°</u>
7100.7
6150.8
4796.5
3583.3
2909.3
2448.4
2178.8
2091.0
2009.5
1906.1
1802.6
1692.9
1573.8
1448.4
1316.7
1185.0
1065.9
965.6
896.6
821.4
717.9
630.1
551.8
482.8
401.3
322.9
247.7
206.9
163.0
122.3
81.5
37.6
9.4
0.0
0.0
0.0
0.0

F REPORT)